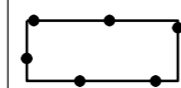


Legenda



Plangebied

Bestemmingen



Groen




Groen - Historische Tuin




Tuin



Verkeer

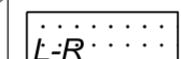


Wonen

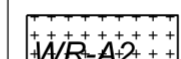


Woongebied

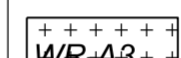
Dubbelbestemmingen




Leiding - Riool



Waarde - Archeologie 2



Waarde - Archeologie 3



Waterstaat - Waterlopen


Aanduidingen



overige zone - uitsluiting gevoelige bestemmingen



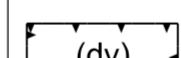
overige zone - zoekgebied openbaar vervoerverbinding




veiligheidszone - vervoer gevaarlijke stoffen



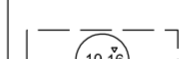
wetgevingzone - waarde archeologie 1



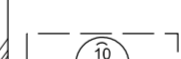
dienstverlening



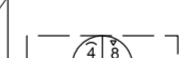
bouwvlak



minimum bouwhoogte (m), maximum bouwhoogte (m)




maximum goothoogte (m), maximum bouwhoogte (m)




maximum goothoogte (m), maximum bouwhoogte (m), maximum bebouwingspercentage (%)



hartlijn leiding - riool



Algemeen  
Ondergrond bestaande bebouwing  
GBK 2016-07-13



ter visielegging m.i.v. dd:  
vostelling door Raad dd:  
Rood van State nr:  
dd:  
nr:

Gemeente  
Nijmegen



ontwerp  
bestemmingsplan

datum: 29-11-2016  
gewijzigd:  
schaal: 1:2000\_A2  
get. / gez.: MS  
nummer: 503855  
cadnr.: NL.IMRO.0268.BP27000-ON01

Nijmegen Woenderskamp

